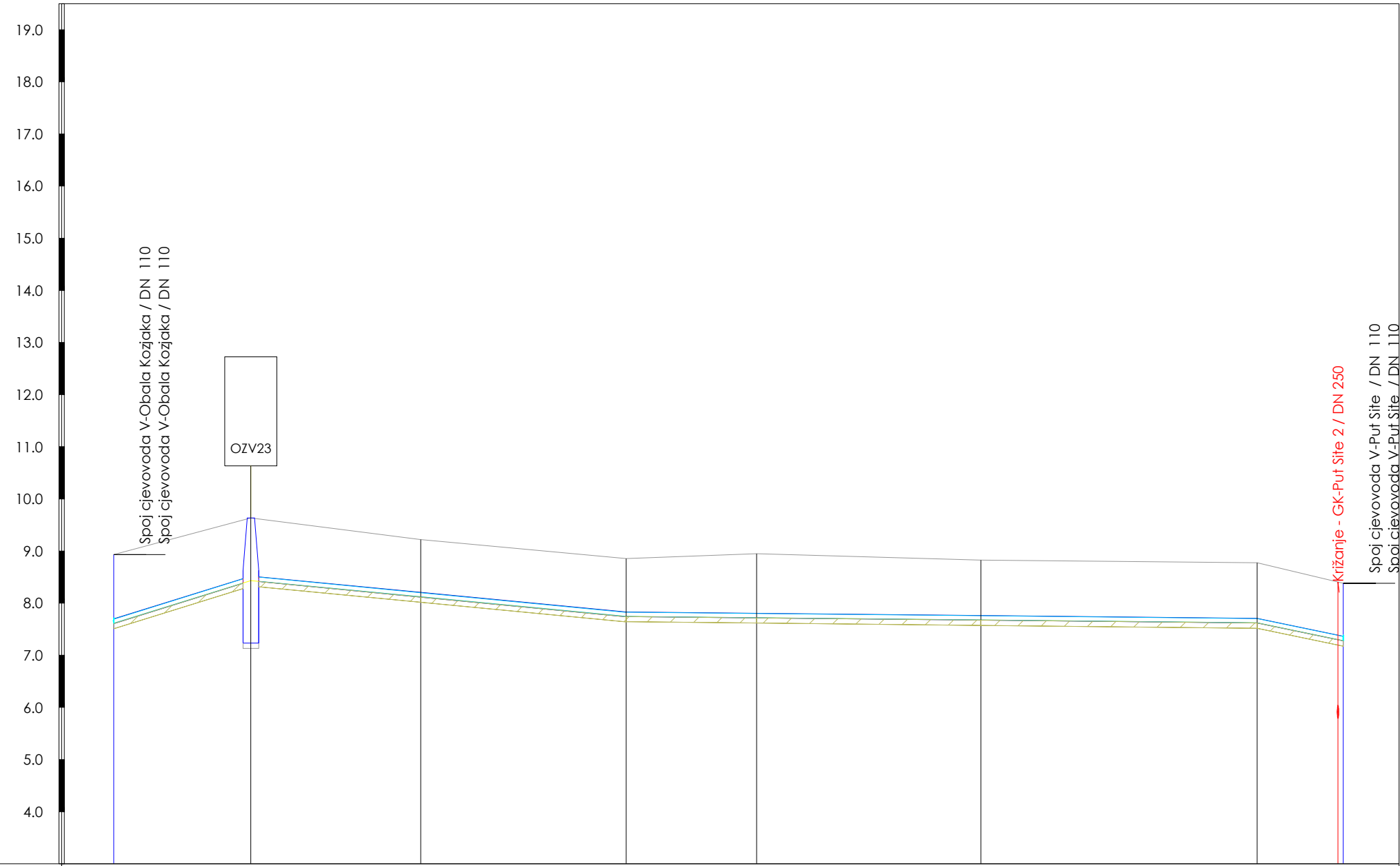
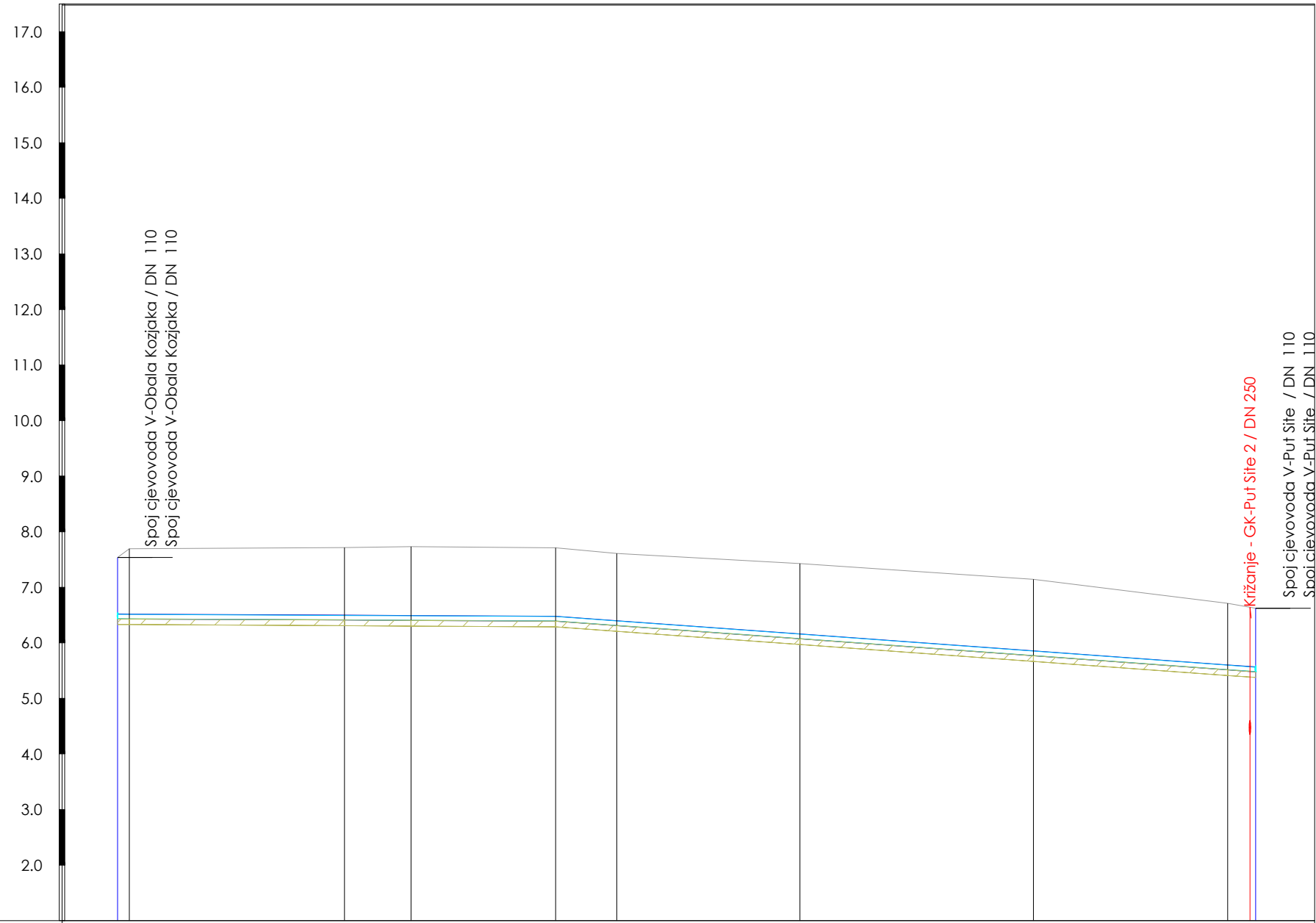


V-Kozjak N3




OZNAKA I RAZMAK ČVOROVA	ŽČ87	26.30	OZV23	32.59	570	39.41	571	25.00	572	43.00	573	53.00	574	16.52	ŽČ69
MATERIJAL I UNUTARNJI PROFIL CIJEVI					PEHD 90 mm										
NAGIB NIVELETE		-31.1 ‰			9.5 ‰			1.0 ‰					20.8 ‰		
GLAVNI ELEMENTI VODOVODA	ŽČ87		OZV23												ŽČ69
KOTA TERENA [m n.m.]	8.93		9.63		9.22		8.86		8.95		8.83		8.78		8.38
KOTA NIVELETE [m n.m.]	7.61		8.43		8.12		7.75		7.72		7.68		7.63		7.28
KOTA DNA ROVA [m n.m.]	7.51		8.33		8.02		7.64		7.62		7.57		7.52		7.18
DUBINA ISKOPA ROVA [m]	1.42		1.31		1.20		1.22		1.33		1.25		1.26		1.21
HORIZONTALNI KUT			179.66°		181.57°		179.36°		180.28°		179.94°		174.36°		
VERTIKALNI KUT			2.33°		0.00°		0.49°		0.00°		0.00°		-1.13°		
STACIONAŽA TERENA	0+00.00		0+026.30		0+088.90		0+098.31		0+126.31		0+159.85		0+219.31		0+256.82

V-Kozjak N4



OZNAKA I RAZMAK ČVOROVA	ŽČ86	2.11	575	38.73	576	12.00	577	26.00	578	11.00	579	33.00	580	42.00	581	35.00	582	5.00	ŽČ70
MATERIJAL I UNUTARNJI PROFIL CIJEVI								PEHD 90 mm											
NAGIB NIVELETE					0.5 ‰								7.2 ‰						
GLAVNI ELEMENTI VODOVODA	ŽČ86																		ŽČ70
KOTA TERENA [m n.m.]	7.54	7.70			7.72				7.71	7.61			7.43		7.15		6.71		6.62
KOTA NIVELETE [m n.m.]	6.44	6.43			6.42				6.40	6.32			6.08		5.77		5.52		5.48
KOTA DNA ROVA [m n.m.]	6.33	6.33			6.31				6.29	6.21			5.97		5.67		5.41		5.38
DUBINA ISKOPA ROVA [m]	1.21	1.37			1.41				1.42	1.40			1.46		1.48		1.30		1.24
HORIZONTALNI KUT		134.96°			180.00°				178.53°	180.21°			180.28°		178.79°		173.45°		
VERTIKALNI KUT	0.00°	0.00°			0.00°				0.39°	0.00°			0.00°		0.00°		0.00°		
STACIONAŽA TERENA	0+00.00	0+002.12			0+040.85		0+052.85		0+078.85	0+089.85			0+122.85		0+144.85		0+159.85		0+204.85

V-Kozjak 18



OZNAKA I RAZMAK ČVOROVA	ŽČ85	5.49	591	20.00	592	35.25	OZV25	15.75	593	35.00	594	23.00	595	29.00	596	26.00	597	4.00	ŽČ73
MATERIJAL I UNUTARNJI PROFIL CIJEVI										PEHD 90 mm									
NAGIB NIVELETE					-7.1 ‰							8.3 ‰							
GLAVNI ELEMENTI VODOVODA	ŽČ85						OZV25												ŽČ73
KOTA TERENA [m n.m.]	5.81	5.93			6.52		6.35		6.28		5.86		5.70		5.54		5.29		5.23
KOTA NIVELETE [m n.m.]	4.72	4.76			4.90		5.15		5.02		4.73		4.54		4.30		4.09		4.05
KOTA DNA ROVA [m n.m.]	4.61	4.65			4.79		5.04		4.91		4.63		4.44		4.20		3.98		3.95
DUBINA ISKOPA ROVA [m]	1.20	1.27			1.52		1.31		1.37		1.25		1.28		1.35		1.31		1.29
HORIZONTALNI KUT		185.91°			178.97°		179.27°		180.17°		180.27°		180.47°		178.89°		172.35°		
VERTIKALNI KUT	0.00°	0.00°			0.00°		0.88°		0.00°		0.00°		0.00°		0.00°		0.00°		
STACIONAŽA TERENA	0+00.00	0+005.49			0+025.49		0+060.74		0+076.49		0+111.49		0+134.49		0+163.49		0+189.49		0+193.49

UZDUŽNI PROFILI  
V-Kozjak N3, V-Kozjak N4, V-Kozjak 18  
MJ 1: 1000/100